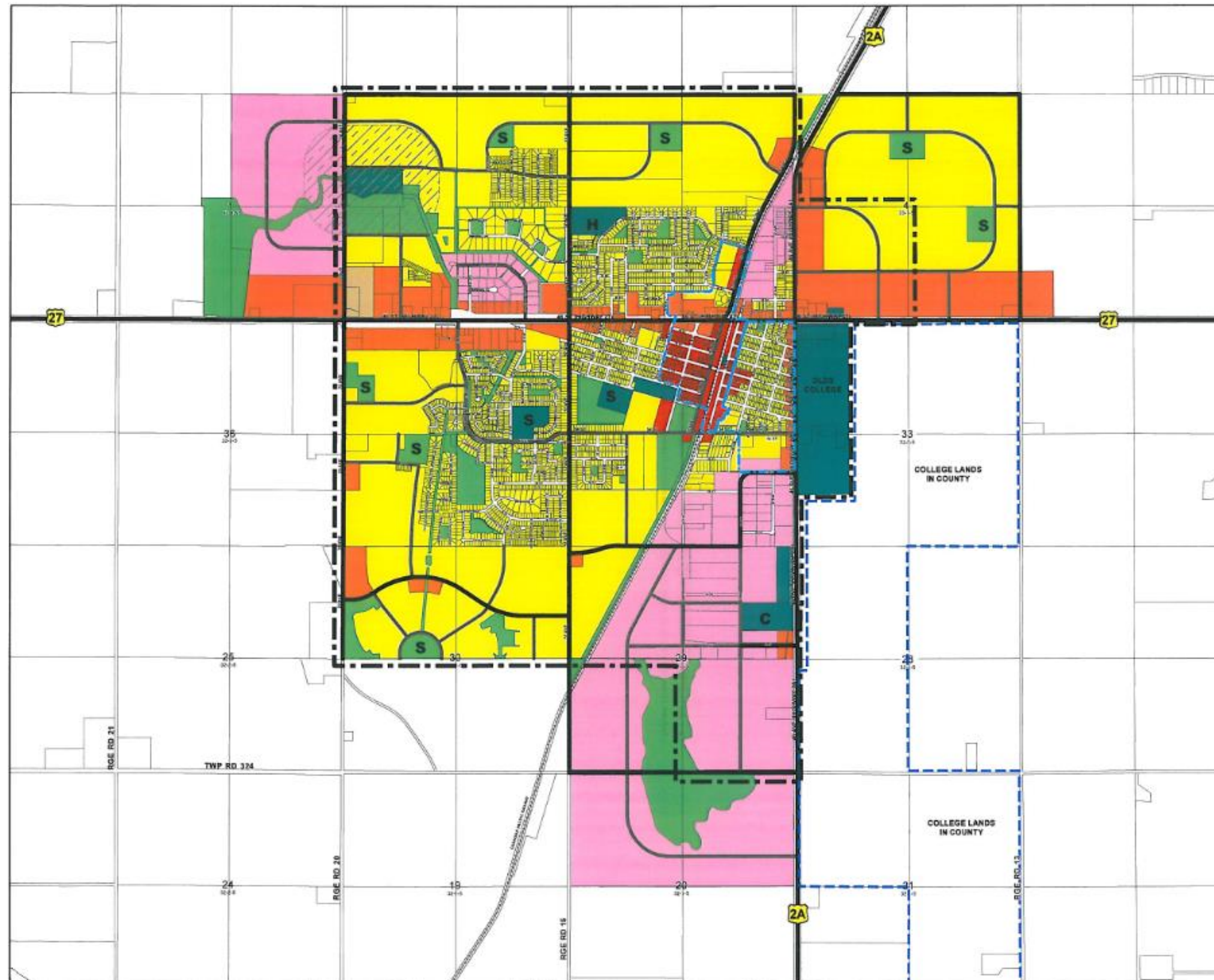



TOWN OF OLDS LAND USE CONCEPT MAP




Town of Olds
MUNICIPAL DEVELOPMENT PLAN
LAND USE CONCEPT


Town Boundary
 College Owned Lands
 Major Collector Road
 Highways & Arterial Roads
 Future Area Redevelopment Plan
C Cemetery
H Hospital
S Existing & Potential School Site

TOWN LAND USE ALLOCATION

- Downtown Commercial / Mixed Use
- Highway & Local Commercial
- Industrial
- Major Open Space & Undeveloped Areas
- Public / Institutional
- Residential
- Development Setback
- Mixed Development

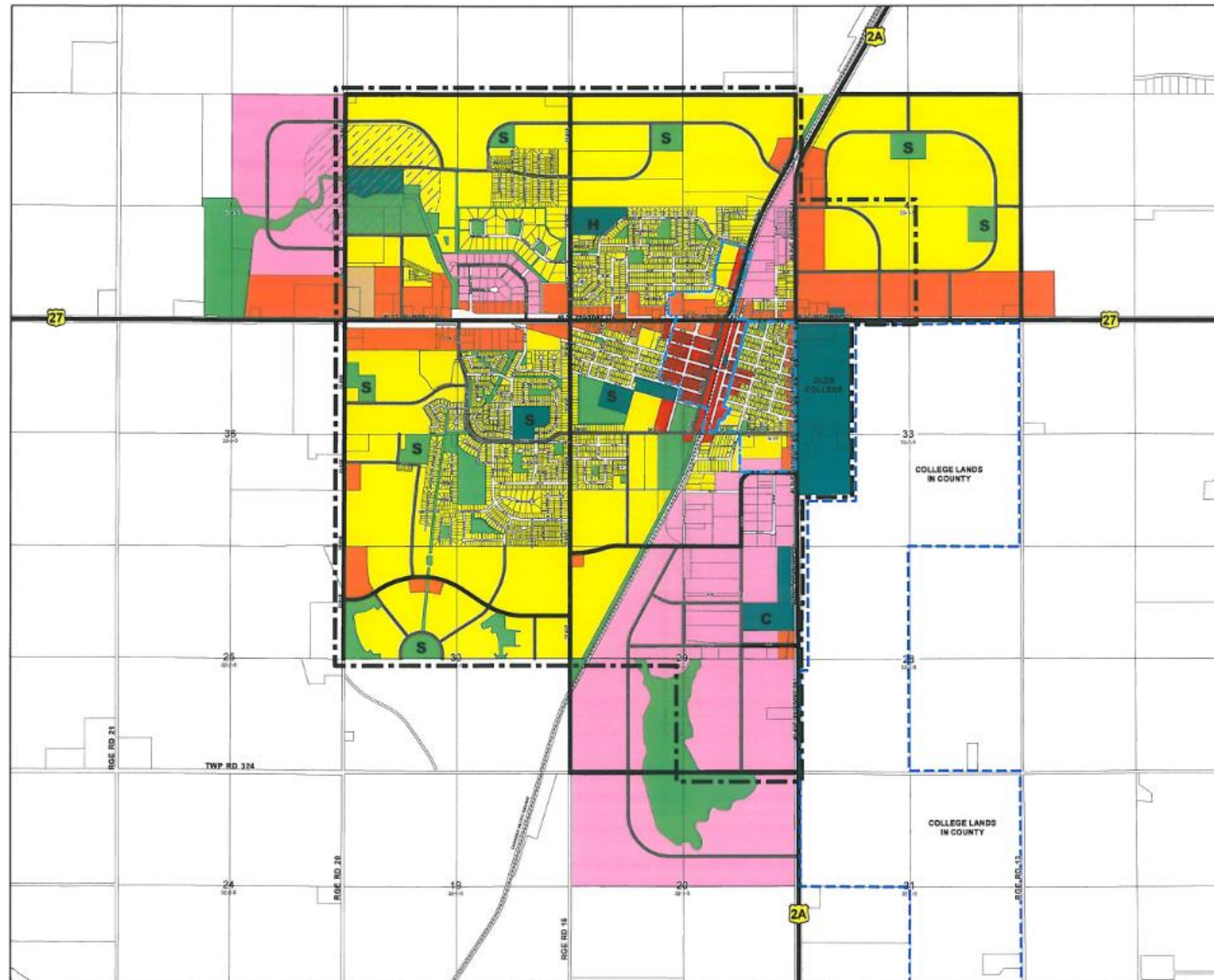
MAP 2


1. This map shows generalized indications of land use and is not intended for scaling or detailed design.
 2. The land use patterns must be interpreted with the text of this plan. Detailed land use and boundaries will be identified through area structure plans.
 3. Town Boundary has been shifted for visual purposes.
 4. The land uses shown beyond the town boundary are intended as information only. The policies of this plan do not apply to lands outside the town boundary.


 community planning services

UPDATES AS OF APRIL 2017

TOWN OF OLDS LAND USE CONCEPT MAP




Town of Olds
MUNICIPAL DEVELOPMENT PLAN
LAND USE CONCEPT


Town Boundary
 College Owned Lands
 Major Collector Road
 Highways & Arterial Roads
 Future Area Redevelopment Plan
C Cemetery
H Hospital
S Existing & Potential School Site

TOWN LAND USE ALLOCATION

- Downtown Commercial / Mixed Use
- Highway & Local Commercial
- Industrial
- Major Open Space & Undeveloped Areas
- Public / Institutional
- Residential
- Development Setback
- Mixed Development

MAP 2

1. This map shows generalized indications of land use and is not intended for scaling or detailed design.
 2. The land use patterns must be interpreted with the text of this plan. Detailed land use and boundaries will be identified through area structure plans.
 3. Town Boundary has been shifted for visual purposes.
 4. The land uses shown beyond the town boundary are intended as information only. The policies of this plan do not apply to lands outside the town boundary.


 UPDATES AS OF APRIL 2017